








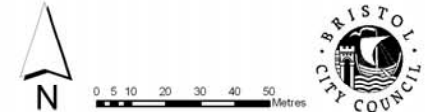


# Troopers Hill Local Nature Reserve

Management Plan  
January 2007

## Map 3 Site Features

-  Site boundary
-  Primary footpath
-  Secondary footpath
-  Steps
-  Maintenance gate
-  Kissing gate
-  Seat
-  Dog Faeces Bin
-  Chimney (disused)



## Culture and Leisure Services

Bristol Parks, Phone: 0117 92 23719  
 Colston 33, Fax: 0117 92 23744  
 Colston Avenue, bristolparks@bristol.gov.uk  
 Bristol, BS1 4UA. www.bristol.gov.uk/parks

This map is reproduced from Ordnance Survey material with the permission of Ordnance Survey on behalf of the Controller of Her Majesty's Stationery Office © Crown copyright. Unauthorised reproduction infringes Crown copyright and may lead to prosecution or civil proceedings. Bristol City Council. 100023406. 2007.

Aerial Photography copyright Bluesky International Ltd. Unauthorised reproduction prohibited.

